



Gatwick Airport Northern Runway Project

North and South Terminal Roundabouts BAU Improvement Scheme Plans – For Approval

Book 4

VERSION: 2.0

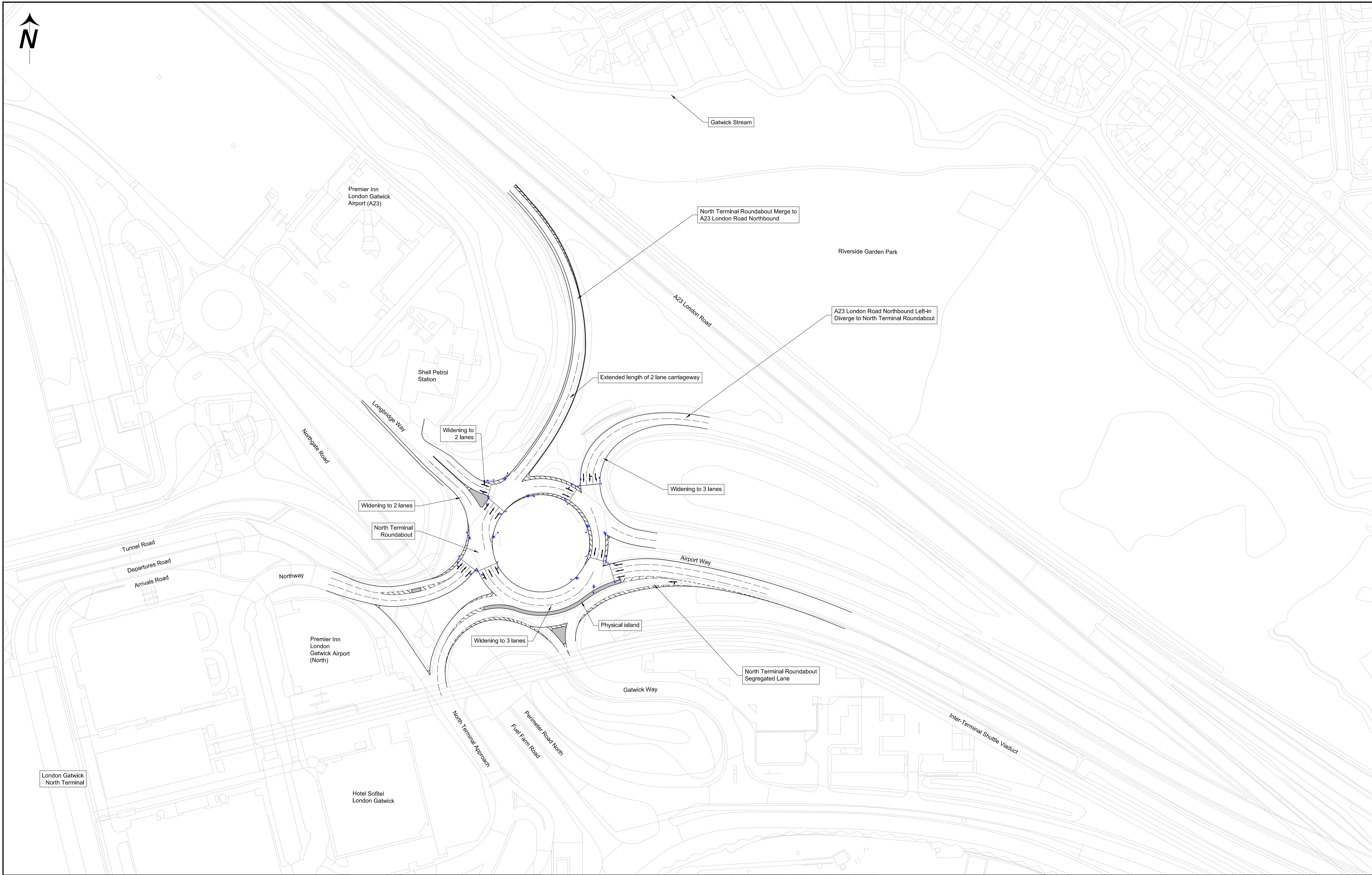
DATE: AUGUST 2024

Application Document Ref: 4.10

PINS Reference Number: TR020005

North and South Terminal Roundabouts BAU Improvement Scheme Plans – For Approval

Drawing Number	Revision	Drawing Title	Size	Sheet Size
41700-XX-B-LLO-GA-200301	P02	Gatwick Business as Usual (BaU) – Signalisation Scheme Concept Design – APFP Regulations 5(2)(q) – Sheet 1 – Highways Layout Plans – North Terminal	1:1000	A1
41700-XX-B-LLO-GA-200302	P02	Gatwick Business as Usual (BaU) – Signalisation Scheme Concept Design – APFP Regulations 5(2)(q) – Sheet 2 – Highways Layout Plans – South Terminal	1:1000	A1



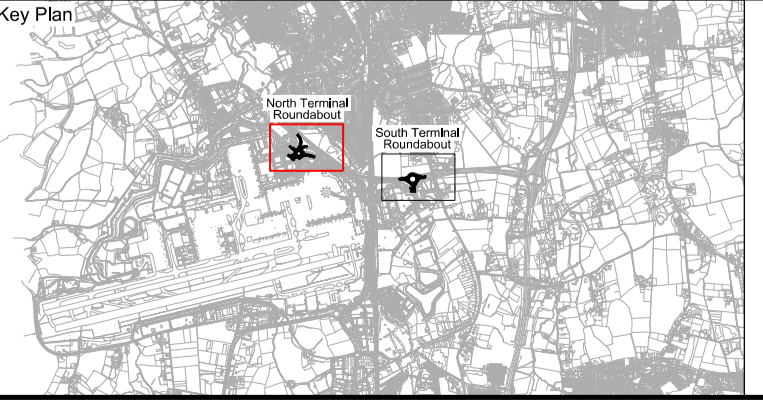
- Notes:**
- 1) All dimensions, chainage and levels are in meters unless otherwise stated.
 - 2) Only written dimensions shall be used.
 - 3) Highway layout shown is the concept design layout that will be subject to further refinement at future design stages.
 - 4) Highway layout will be subject to further engagement and approval with highway authorities and National Highways.
 - 5) Highway layout shown is the proposed kerbline modifications and indicative traffic signal locations at the concept design layout stage. Earthworks will be subject to development at the preliminary design stage.

Legend:

	Business as Usual Scheme Design
	Kerbed island
	Proposed Primary Signal Head
	Proposed Secondary Signal Head

© Crown copyright and database right. Ordnance Survey 100020071

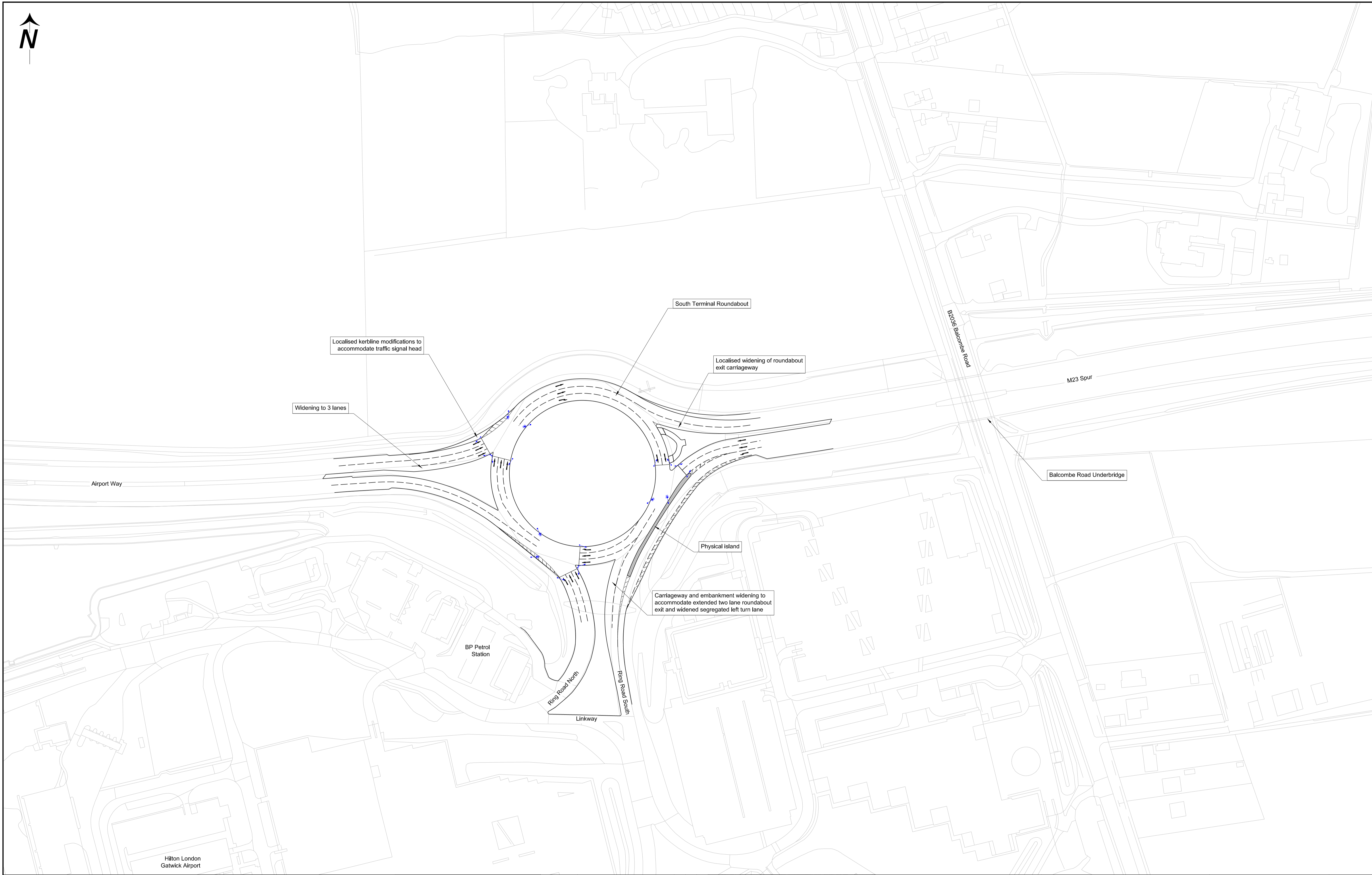
Rev	Date	Revision Description	Dm	Chk	App
P01	26 June 2024	Deadline 6	NW	JF	DH
P02	21 Aug 2024	Deadline 9	NW	JF	DA



Project Name
Gatwick Airport Northern Runway Project

Title
Gatwick Business as Usual (BaU) Signalisation Scheme Concept Design APFP Regulations 5(2)(q) - Sheet 1 Highway Layout Plans - North Terminal

Scale 0 10 20 30 40 50 SCALE 1:1000m		For Approval Drawn Date 13/08/24	
Checked By JF	Checked Date 13/08/24	Drawn By NW	Status S4
Approved By DA	Approval Date 13/08/24	Reason for Issue Deadline 9	Revision
Project Code-Location-Discipline-Volume-Type-Unique Number 41700- XX -B- LLO- GA - 200301			P02



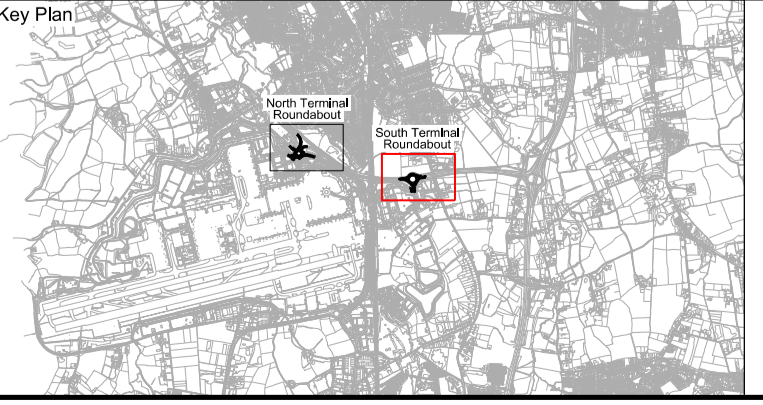
- Notes:
- 1) All dimensions, chainage and levels are in meters unless otherwise stated.
 - 2) Only written dimensions shall be used.
 - 3) Highway layout shown is the concept design layout that will be subject to further refinement at future design stages.
 - 4) Highway layout will be subject to further engagement and approval with highway authorities and National Highways.
 - 5) Highway layout shown is the proposed kerbline modifications and indicative traffic signal locations at the concept design layout stage. Earthworks will be subject to development at the preliminary design stage.

Legend:

	Business as Usual Scheme Design
	Kerbed island
	Proposed Primary Signal Head
	Proposed Secondary Signal Head

© Crown copyright and database right. Ordnance Survey 10002071

P01	26 June 2024	Deadline 6	NW	JF	DH
P02	21 Aug 2024	Deadline 9	NW	JF	DA
Rev	Date	Revision Description	Dm	Chk	App



Project Name
Gatwick Airport Northern Runway Project

Title
**Gatwick Business as Usual (BaU)
Signalisation Scheme Concept Design
APFP Regulations 5(2)(q) - Sheet 2
Highway Layout Plans - South Terminal**

Scale 0 10 20 30 40 50 SCALE 1:1000m		For Approval Drawn Date 13/08/24	
Checked By JF	Checked Date 13/08/24	Drawn By NW	Status S4
Approved By DA	Approval Date 13/08/24	Reason for Issue Deadline 9	Revision
Project Code-Location-Discipline-Volume-Type-Unique Number 41700- XX -B- LLO- GA - 200302			P02